GKN Charity Sportive (95Km)

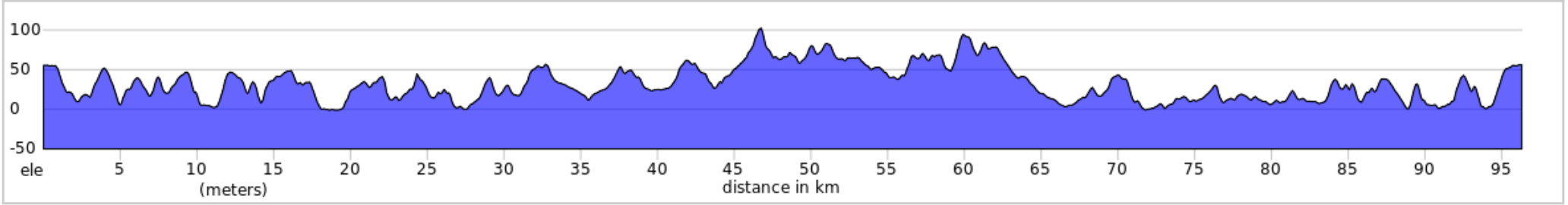

Dist	Type	Note	Prev
0.0	←	L	0.0
0.1	←	L	0.1
0.1	→	R onto Whippingham Road, A3021	0.0

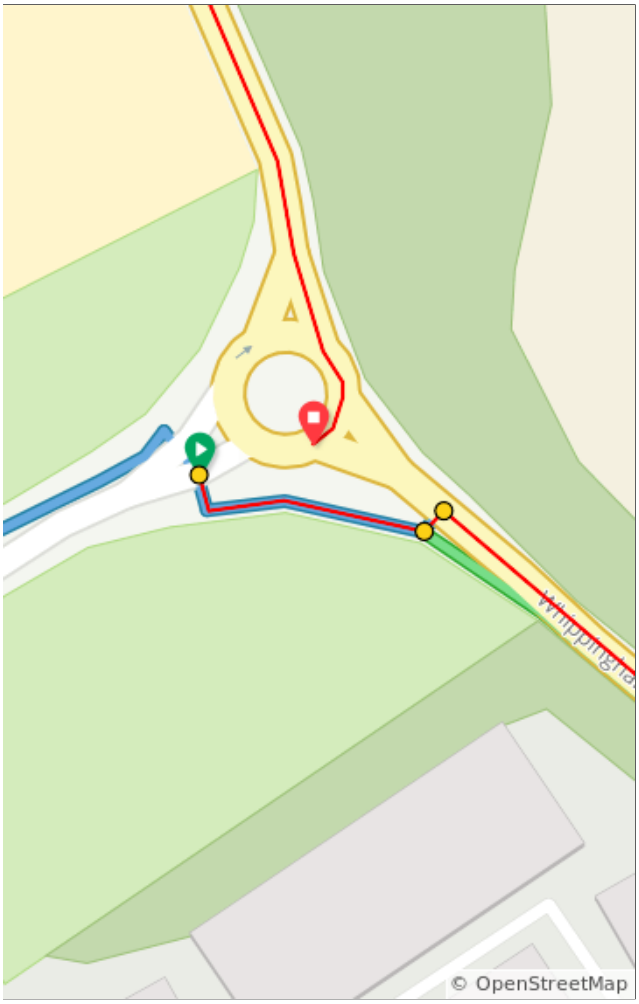

0.1 kilometers. +0/-0 meters

Dist	Type	Note	Prev
2.6	←	Take Care: Traffic emerging from R	2.5
2.6	↑	At roundabout, take exit 1 onto Lushington Hill	0.0
2.8	↑	Continue onto Lushington Hill, A3054	0.2

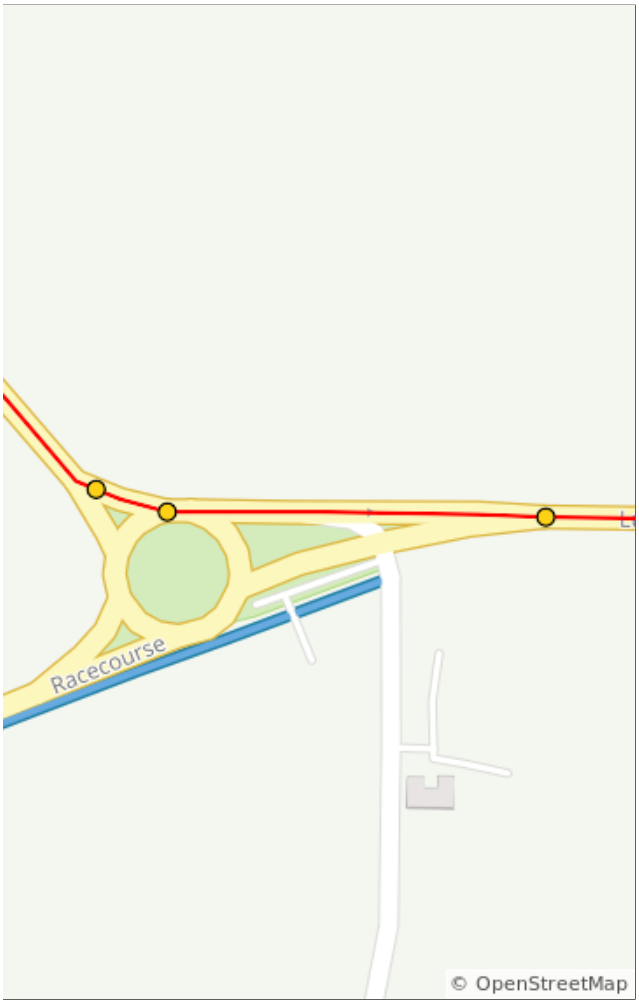

2.7 kilometers. +0/-0 meters

Dist	Type	Note	Prev
5.9	↑	R Hand Lane To Ryde	3.1
7.2	↱	Sharp R onto Quarr Hill, A3054	1.3

4.4 kilometers. +9/-22 meters

Dist	Type	Note	Prev
8.9	↰	Keep L onto Queens Road, A3054	1.7
9.4	←	L onto West Street	0.5
9.8	→	R onto Spencer Road	0.4
10.0	←	L onto St Thomas Street	0.2
10.3	←	L onto Esplanade	0.3
10.4	↰	Keep R onto Ryde Esplanade	0.1
10.4	←	L onto Esplanade	0.0

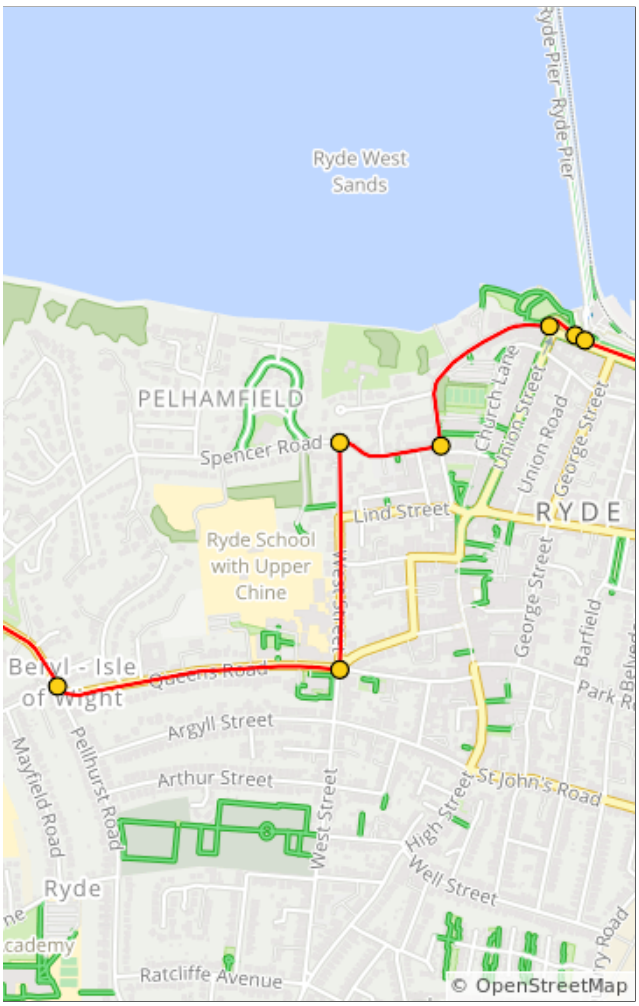

3.2 kilometers. +4/-41 meters

Dist	Type	Note	Prev
10.7	↑	At roundabout, take exit 1 onto Esplanade, A3055	0.3
12.1	←	L onto Appley Road, B3330	1.4

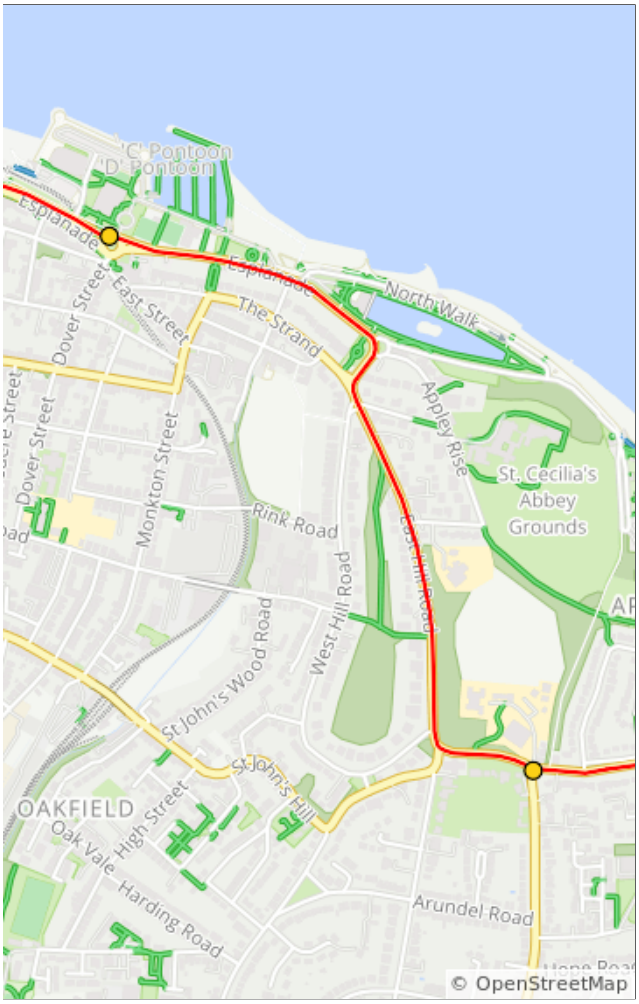

1.7 kilometers. +44/-2 meters

Dist	Type	Note	Prev
12.7	↱	Follow the Road to the R	0.6
13.5	↑	Continue straight	0.8

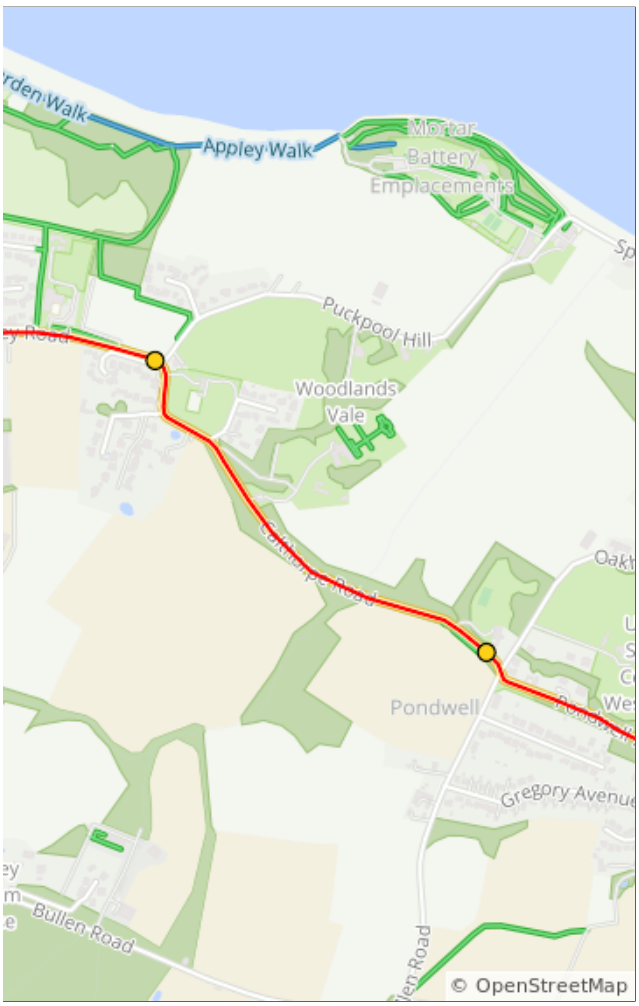

1.4 kilometers. +9/-18 meters

Dist	Type	Note	Prev
16.9	↱	Slight R onto Upper Green Road, B3330	3.3
17.4	←	L at Roundabout	0.5
17.4	←	L onto Station Road, B3395	0.0

3.9 kilometers. +3/-0 meters

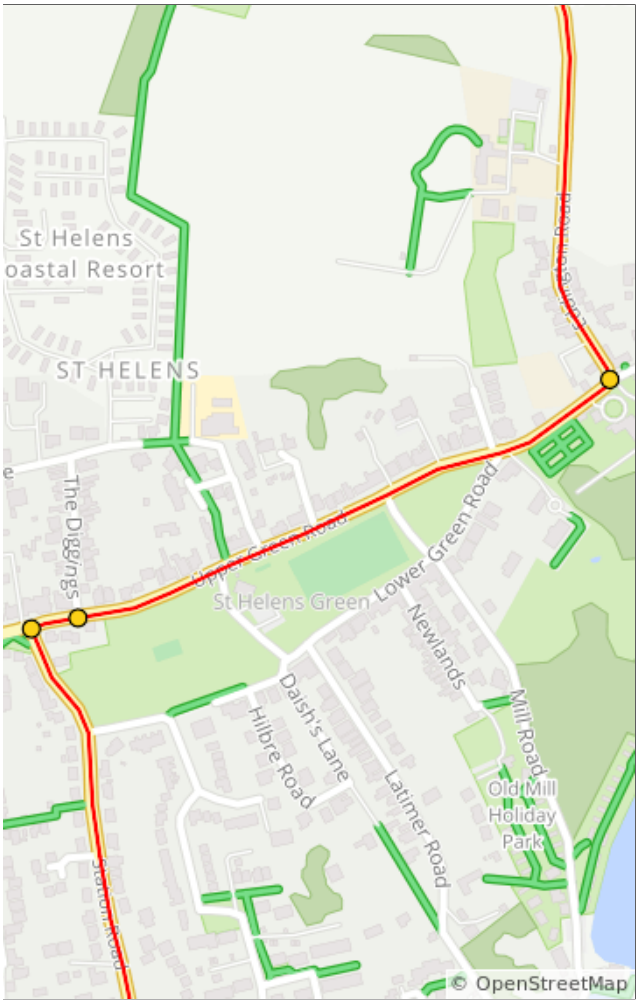

Dist	Type	Note	Prev
20.0	↳	Sharp R onto High Street	2.6
20.2	↖	Keep L onto High Street	0.2
21.3	!	Straight on at Roundabout Take Care. Vehicles emerging from Right.	1.1

3.9 kilometers. +11/-6 meters

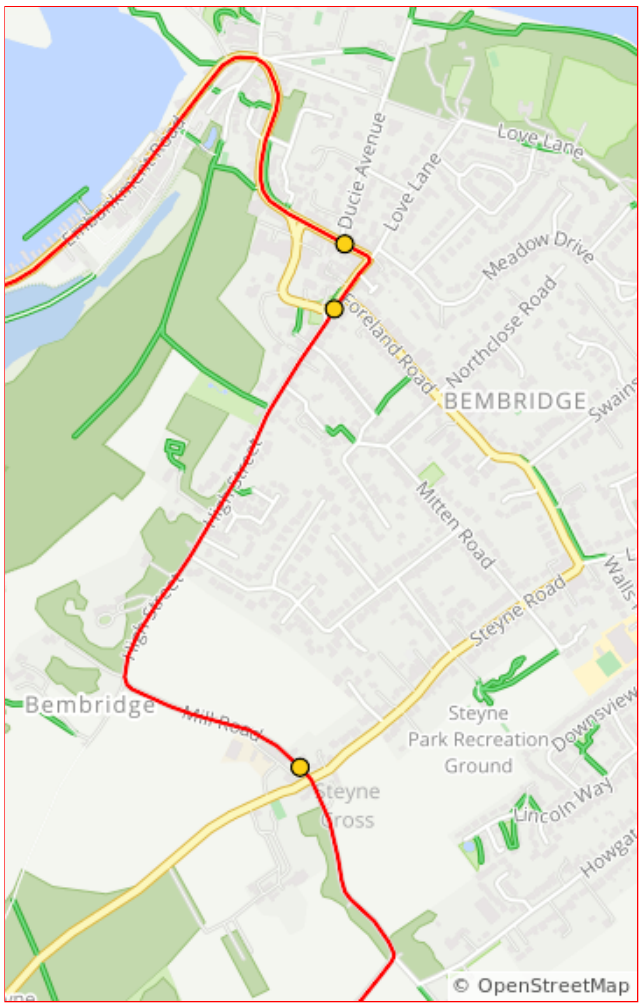

Dist	Type	Note	Prev
22.0	!	Steep Descent with Vehicles emerging.	0.8
22.3	!	Vehicles Emerging.	0.3
23.1		Water Station Food & Water	0.8
23.2		Slight L onto Sandown Road, B3395 Vehicles Emerging from the Right	0.0

1.9 kilometers. +3/-32 meters

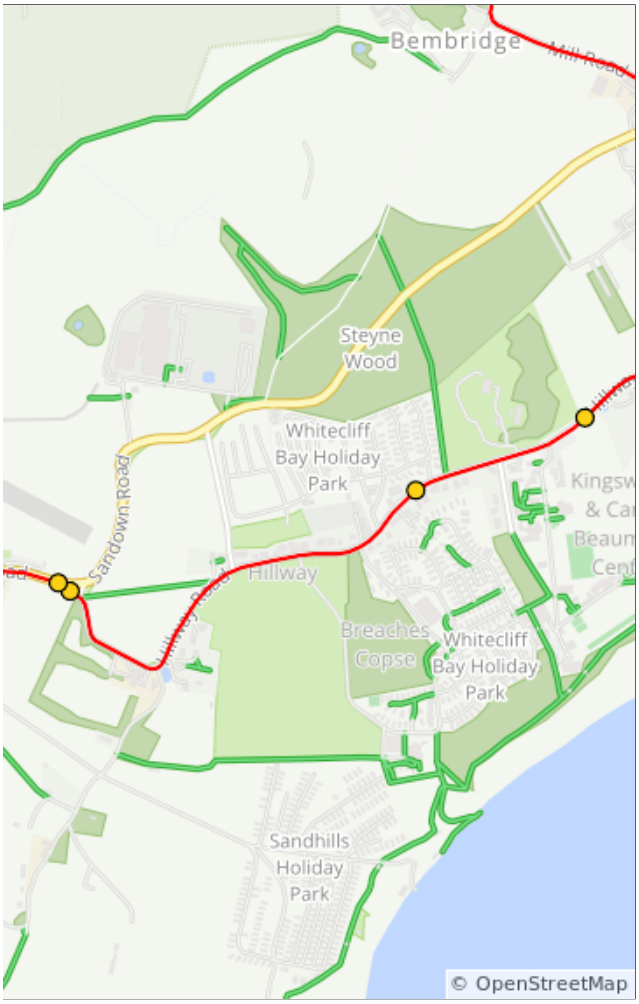

Dist	Type	Note	Prev
25.6	←		2.4
25.7	←	L onto Yaverland Road, B3395	0.1

2.5 kilometers. +1/-0 meters

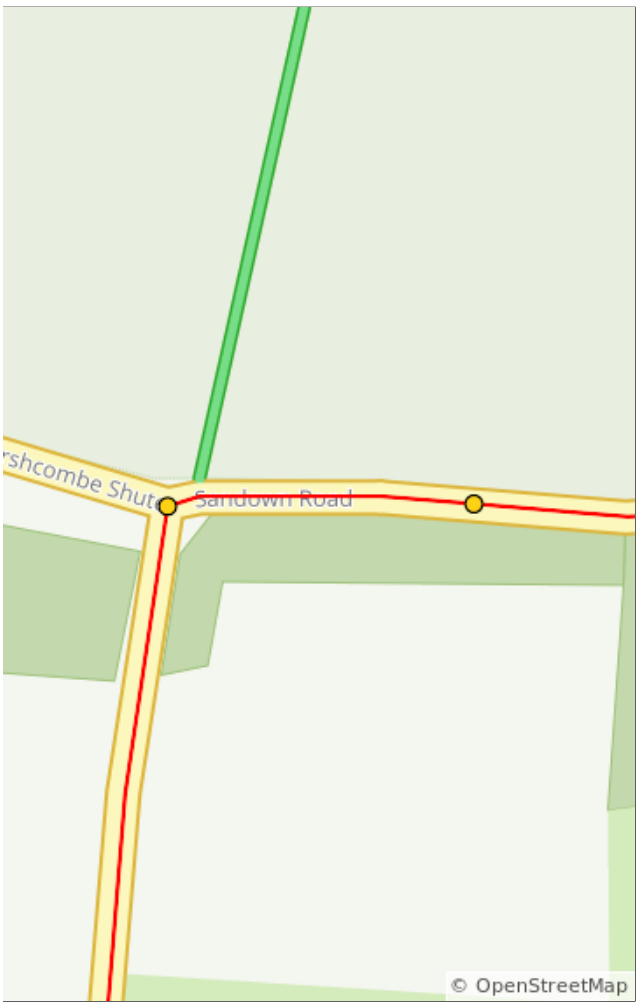

Dist	Type	Note	Prev
28.0	→	R onto Culver Parade, B3395	2.3
28.0	↰	Sharp L onto High Street, B3329	0.0
28.9	←	L onto Broadway, A3055	0.9

3.3 kilometers. +27/-0 meters

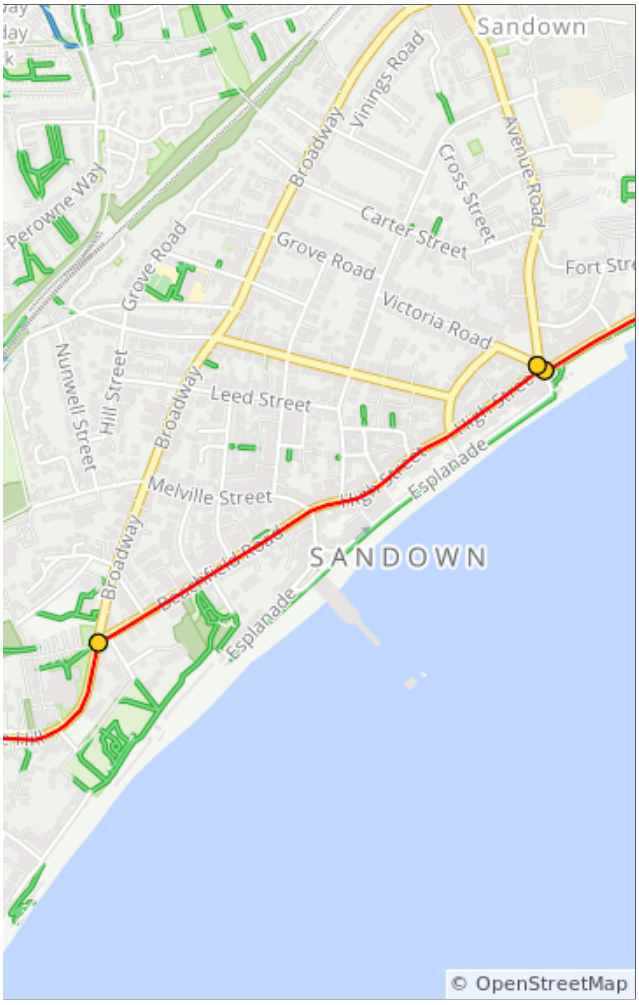

Dist	Type	Note	Prev
29.8	↱	Keep R onto Sandown Road, A3055	0.8
29.8	↳	Sharp R onto Newport Road, A3055	0.0
30.5	↑	At roundabout, take exit 2 onto Newport Road, A3056	0.8
30.8	↑	At roundabout, take exit 2 onto Newport Road, A3056	0.3

1.9 kilometers. +10/-11 meters

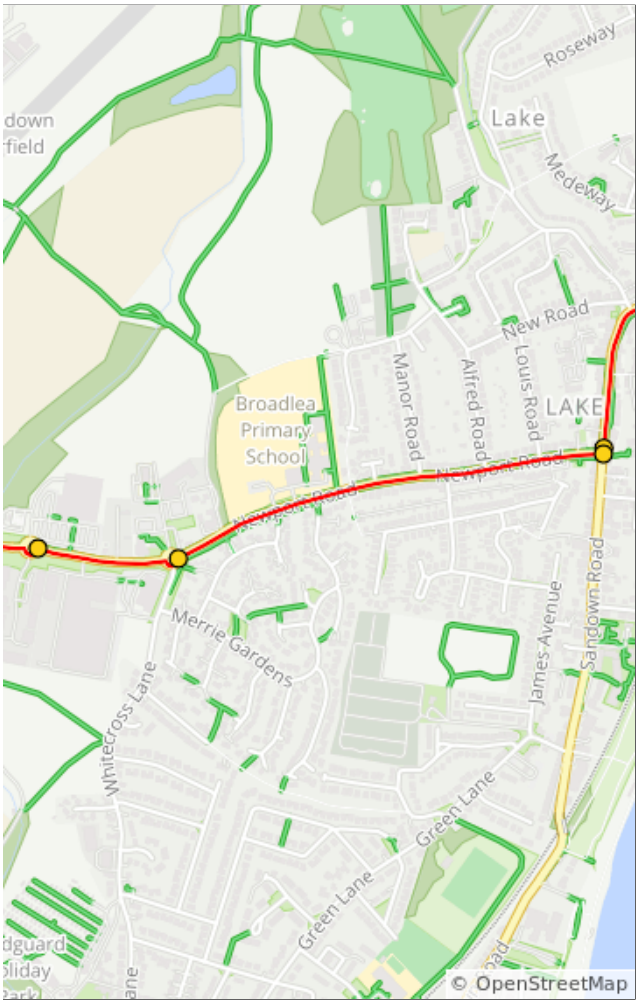

Dist	Type	Note	Prev
37.5	↰	Slight L onto A3056	6.7
38.3	←	L onto Merstone Lane	0.8

7.5 kilometers. +4/-8 meters

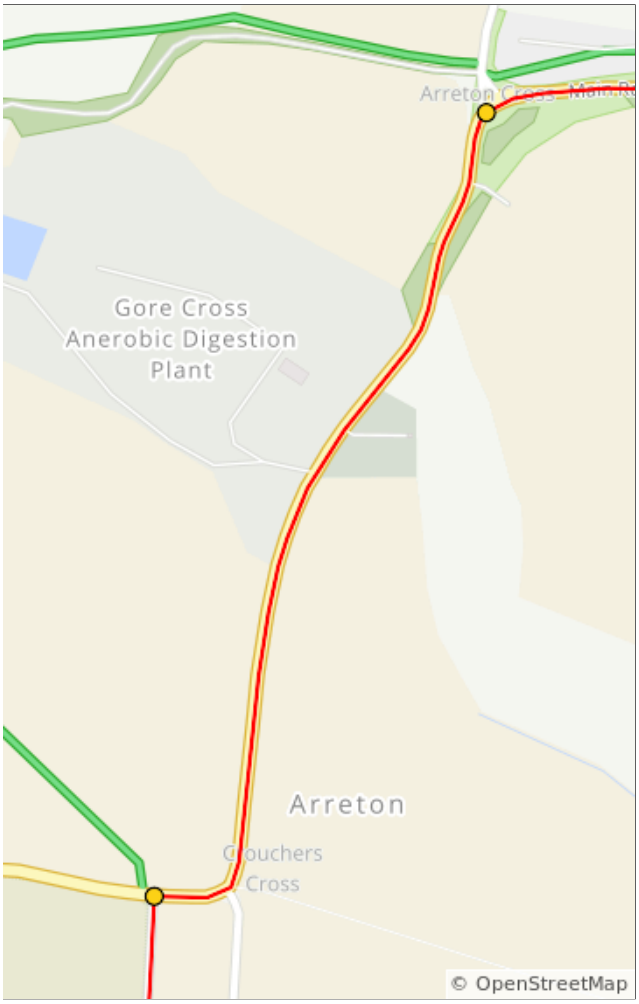

Dist	Type	Note	Prev
41.1	→	R onto Main Road Rookley, A3020	2.8
42.7	←	L onto Highwood Lane	1.6

4.5 kilometers. +25/-12 meters

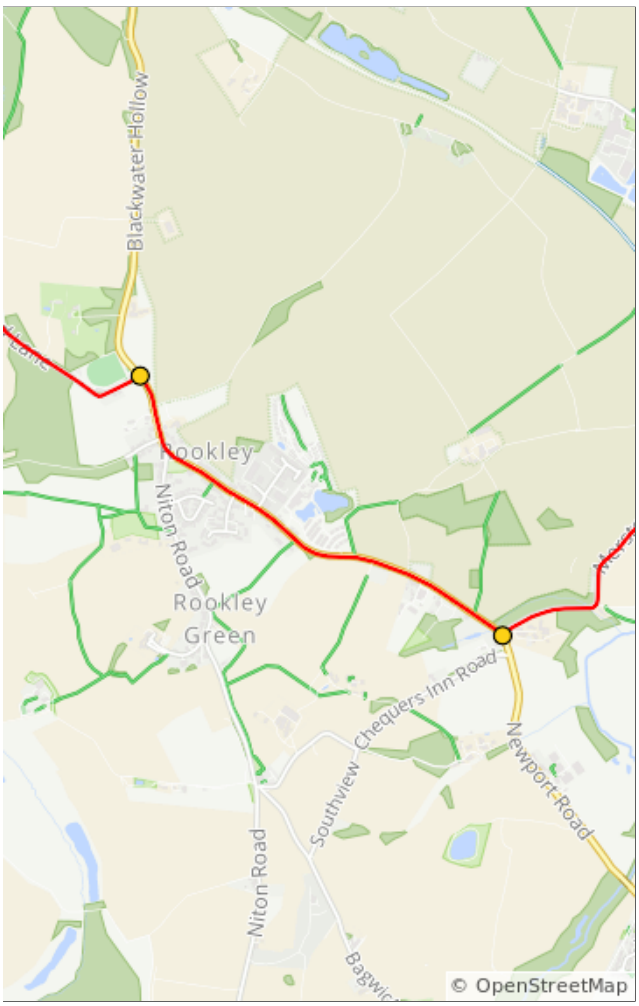

Dist	Type	Note	Prev
44.0	←	L onto Sandy Lane	1.3
46.9	!	Descent: Danger	2.8

4.1 kilometers. +68/-2 meters

Dist	Type	Note	Prev
48.7	→	R onto Kingston Road, B3399	1.8
52.1	←	L onto Walkers Lane, B3399	3.5

5.3 kilometers. +34/-41 meters

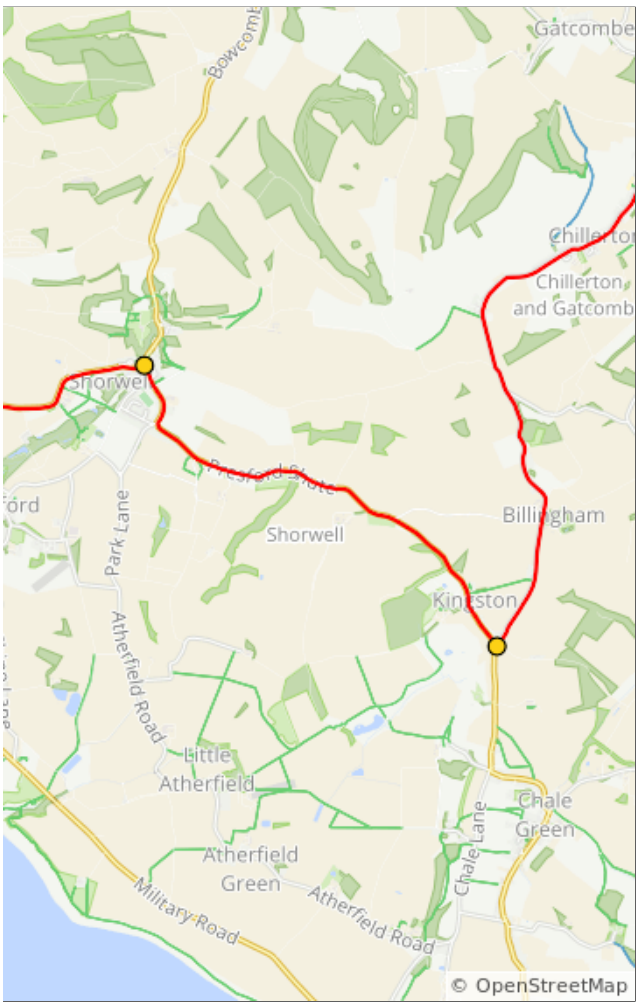

Dist	Type	Note	Prev
55.5	🍴	Food & Water	3.3
60.9	!	Take Care: Vehicles	5.4

8.7 kilometers. +87/-59 meters

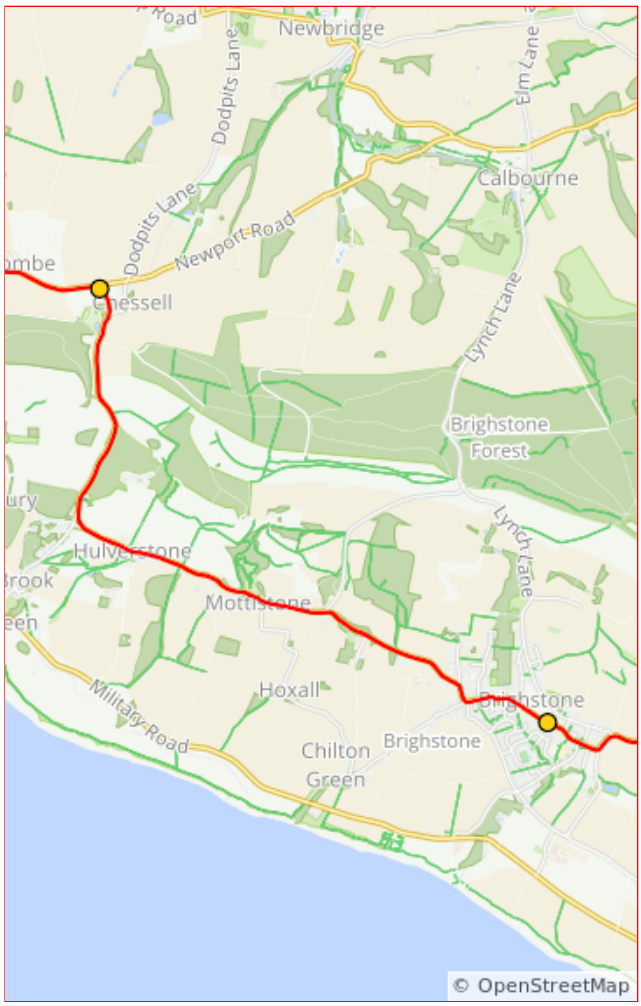

Dist	Type	Note	Prev
60.9	←	L onto Newport Road, B3399	0.0
65.9	→	R onto Afton Road, A3055	4.9

5.0 kilometers. +17/-75 meters

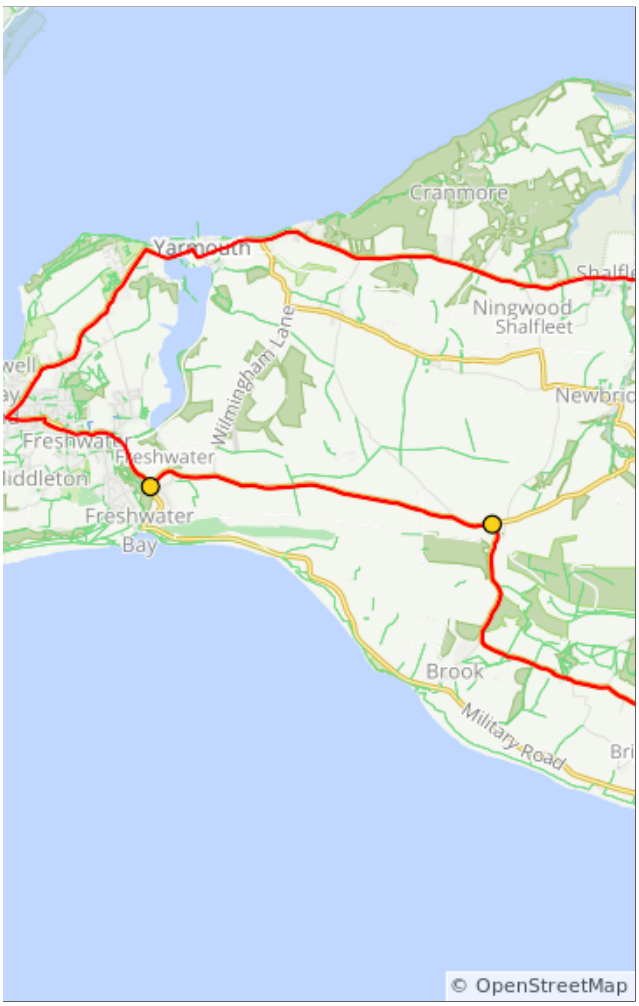

Dist	Type	Note	Prev
66.8	←	At roundabout, take exit 1 onto School Green Road, A3055	0.9
67.8	↱	Slight R onto Tennyson Road, A3055	1.0
67.8	↰	Keep L onto Tennyson Road, A3055	0.0
67.8	↰	Keep L onto Tennyson Road, A3055	0.0
67.8	↰	Slight L onto The Avenue, A3055	0.0

2.0 kilometers. +10/-0 meters

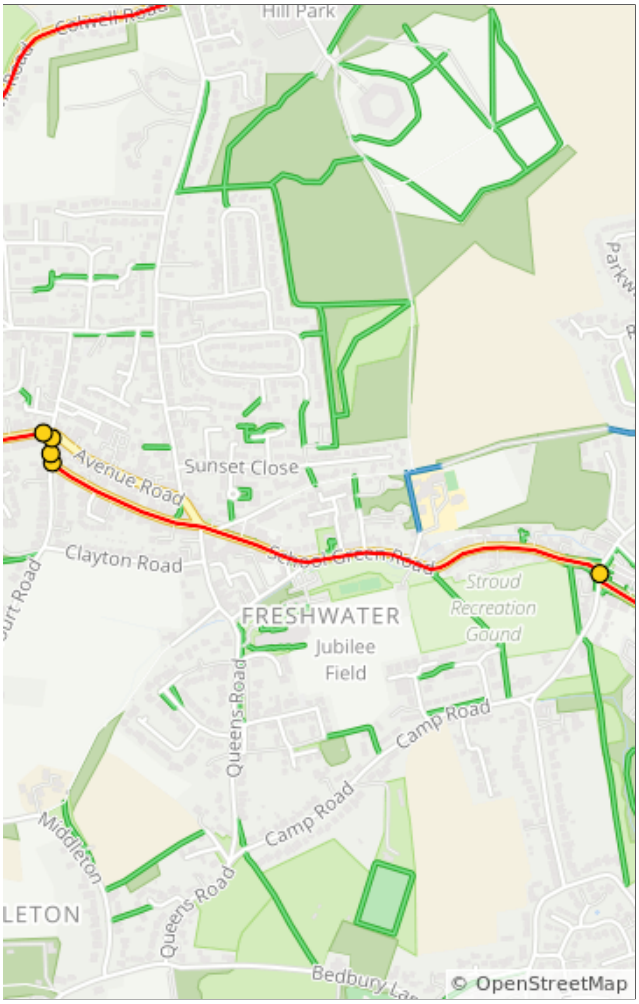

Dist	Type	Note	Prev
68.3	→	At roundabout, take exit 3 onto Colwell Road, A3054	0.5
70.5	↰	Slight L onto Halletts Shute, A3054	2.1

2.6 kilometers. +26/-14 meters

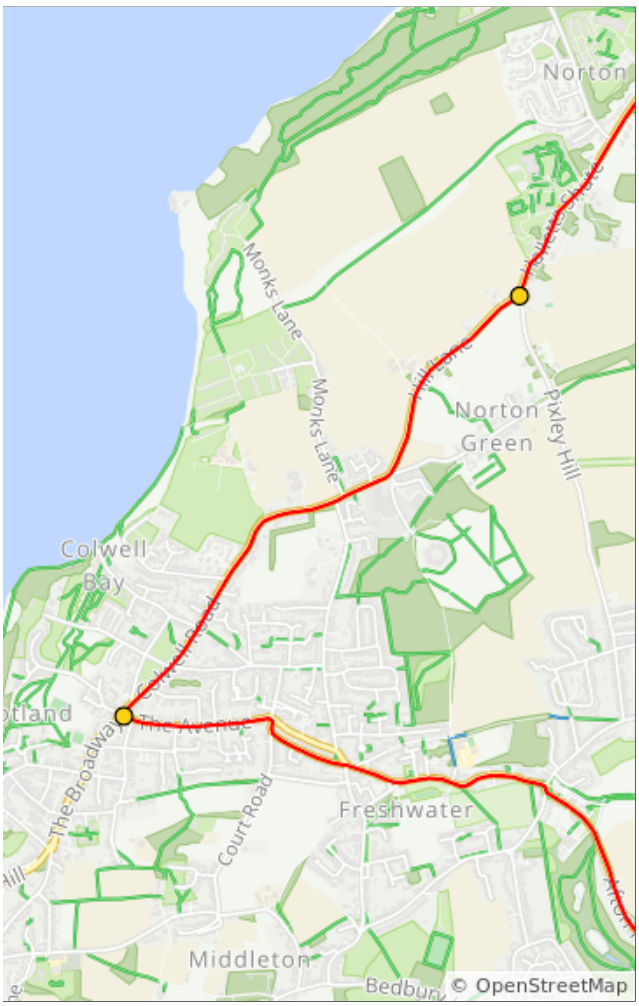

Dist	Type	Note	Prev
70.6	!	Descent: Vehicles Emerging	0.1
72.2	↑	At roundabout, take exit 1 onto River Road, A3054	1.6

1.7 kilometers. +1/-36 meters

Dist	Type	Note	Prev
78.9	←	L onto Corf Road	6.7
79.3	🍴	Food & Water	0.4

7.1 kilometers. +0/-4 meters

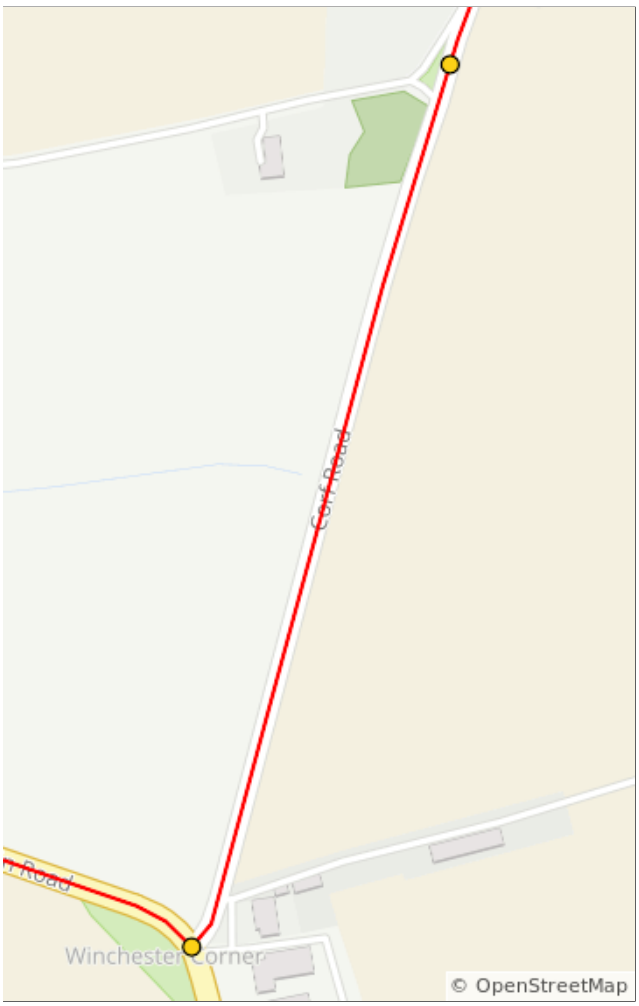

Dist	Type	Note	Prev
84.5	←	L onto Little Whitehouse Road	5.2
85.7	!	Descent	1.3

6.4 kilometers. +10/-24 meters

Dist	Type	Note	Prev
86.7	↖	Slight L onto Rew Street	0.9
86.7	←	L onto Rew Street	0.1

1.0 kilometers. +0/-0 meters

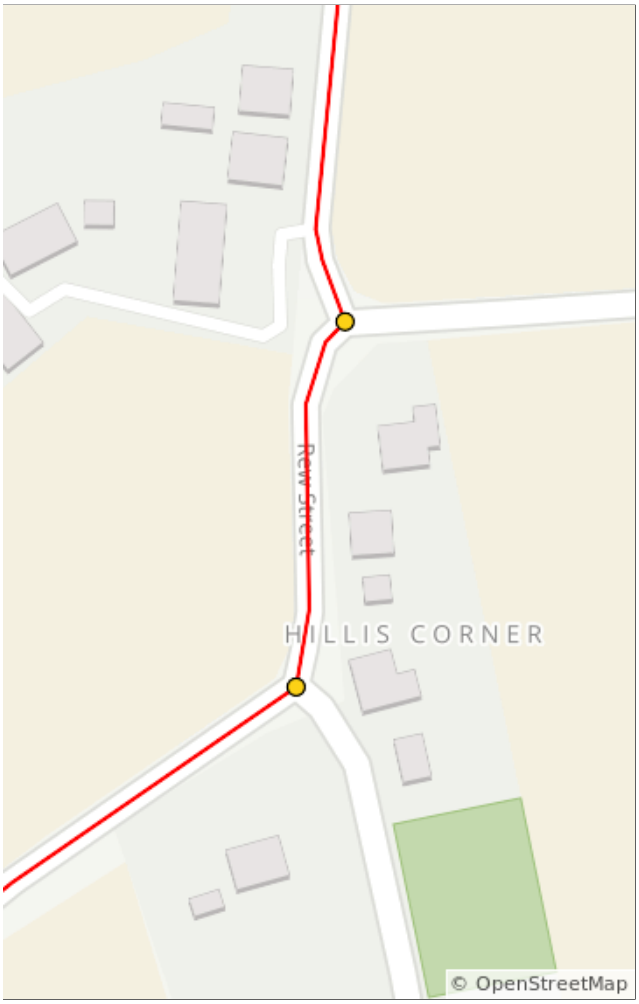

Dist	Type	Note	Prev
89.5	↰	Sharp L onto Worsley Road	2.7
89.8	→	R onto Shore Road	0.3

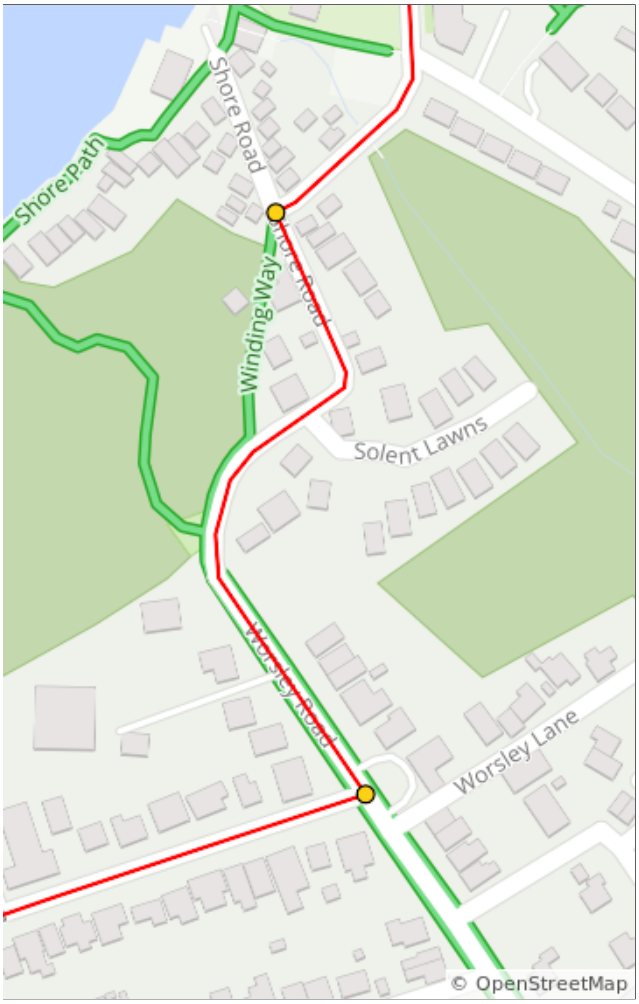

3.0 kilometers. +0/-12 meters

Dist	Type	Note	Prev
91.0	↑	Continue onto Queens Road	1.3
91.9	↖	Sharp R onto Castle Hill	0.9
92.0	→	R onto Baring Road	0.1
92.2	←	L onto Ward Avenue	0.3
92.8	→	R onto Park Road, B3325	0.6
92.8	←	L onto Victoria Road	0.0

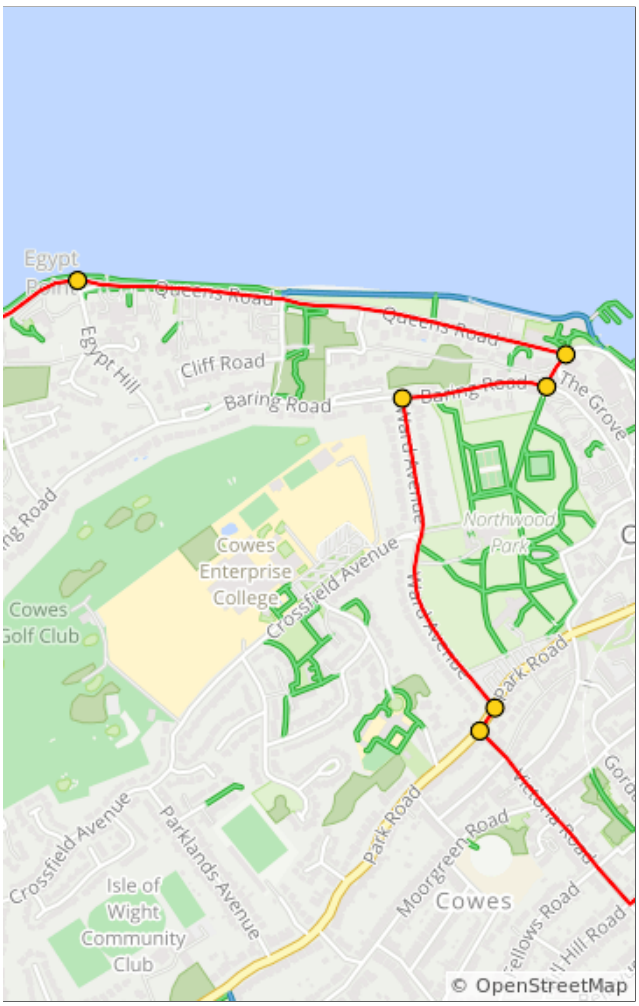

3.1 kilometers. +39/-8 meters

Dist	Type	Note	Prev
93.2	←	L onto Mill Hill Road	0.4
93.9	✎	Ferry.	0.6
94.1	↰	Sharp L onto Castle Street, A3021	0.2
94.2	→	At roundabout, take exit 3 onto Well Road, A3021	0.2
94.5	↖	Slight L onto York Avenue, A3021	0.3

1.7 kilometers. +8/-27 meters

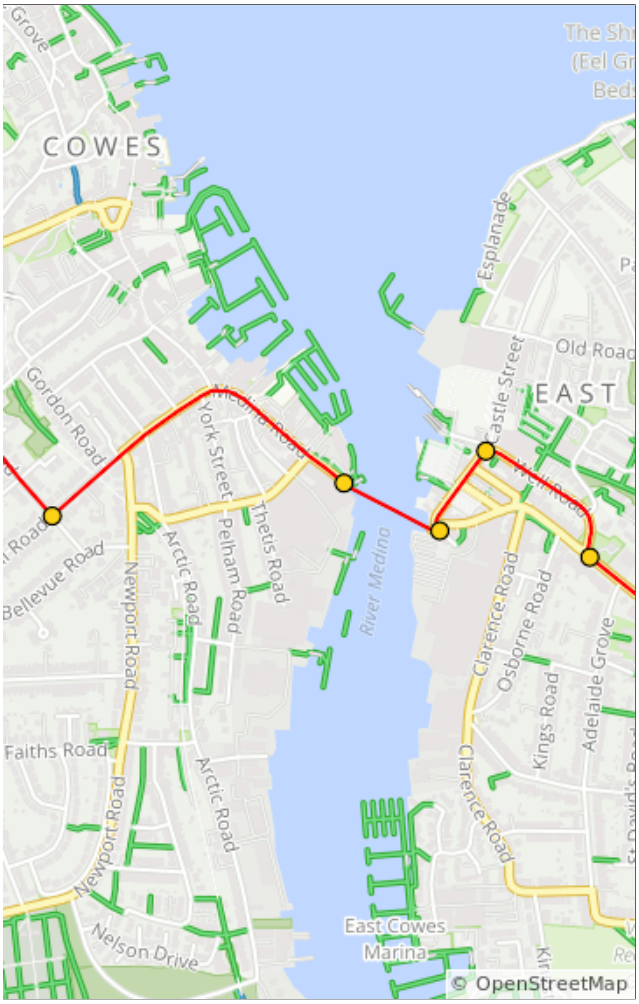

Dist	Type	Note	Prev
96.3	→	Enter roundabout	1.8
96.3	📍	End of route	0.0
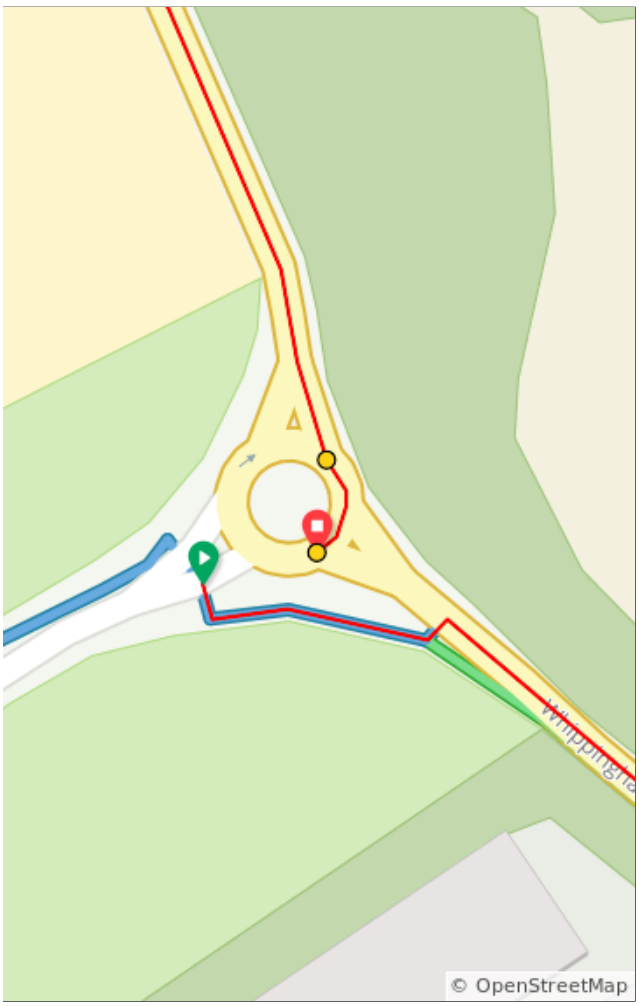
1.8 kilometers. +0/-0 meters