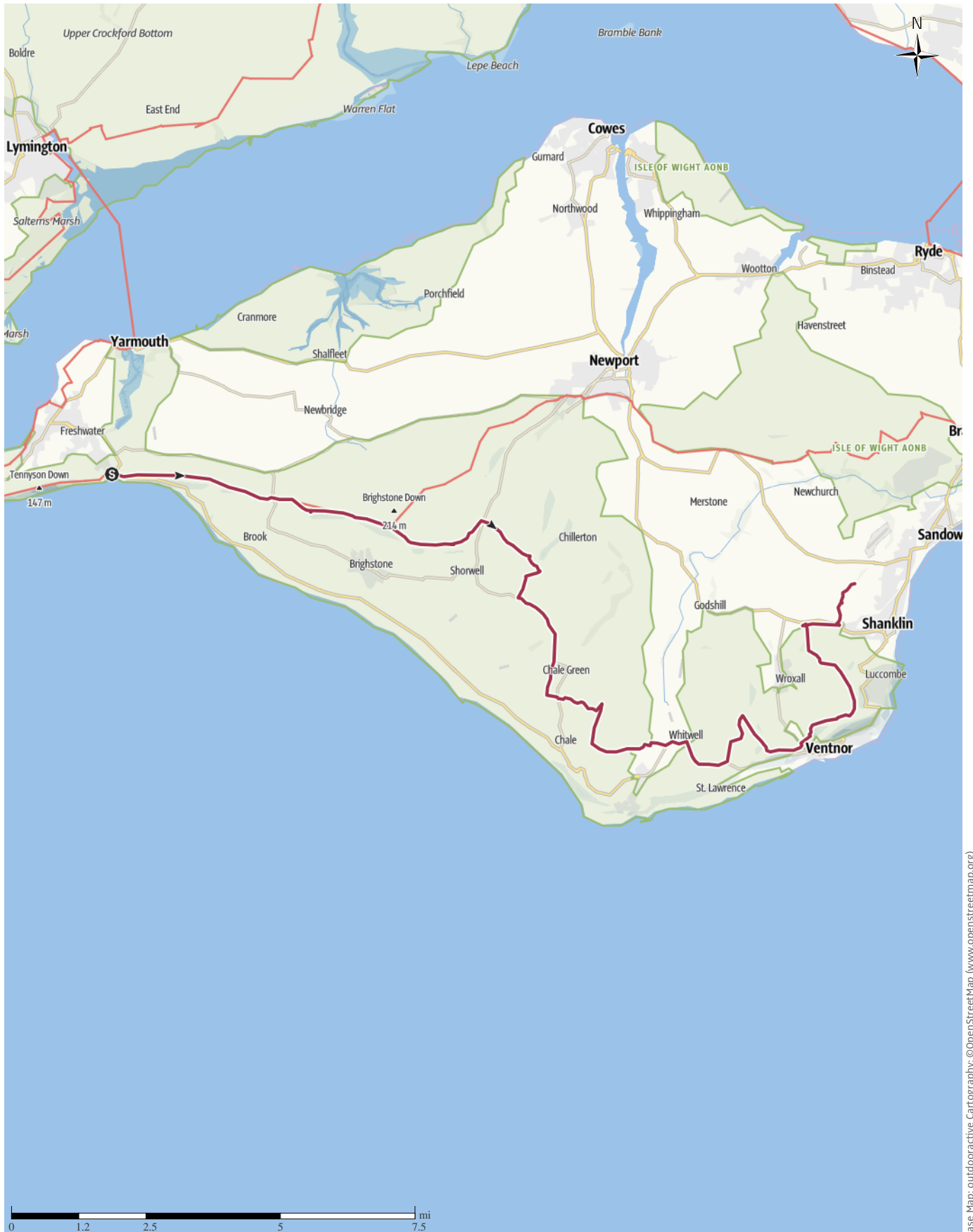


7 Hills 2023 - Finish via America Woods & Ninham

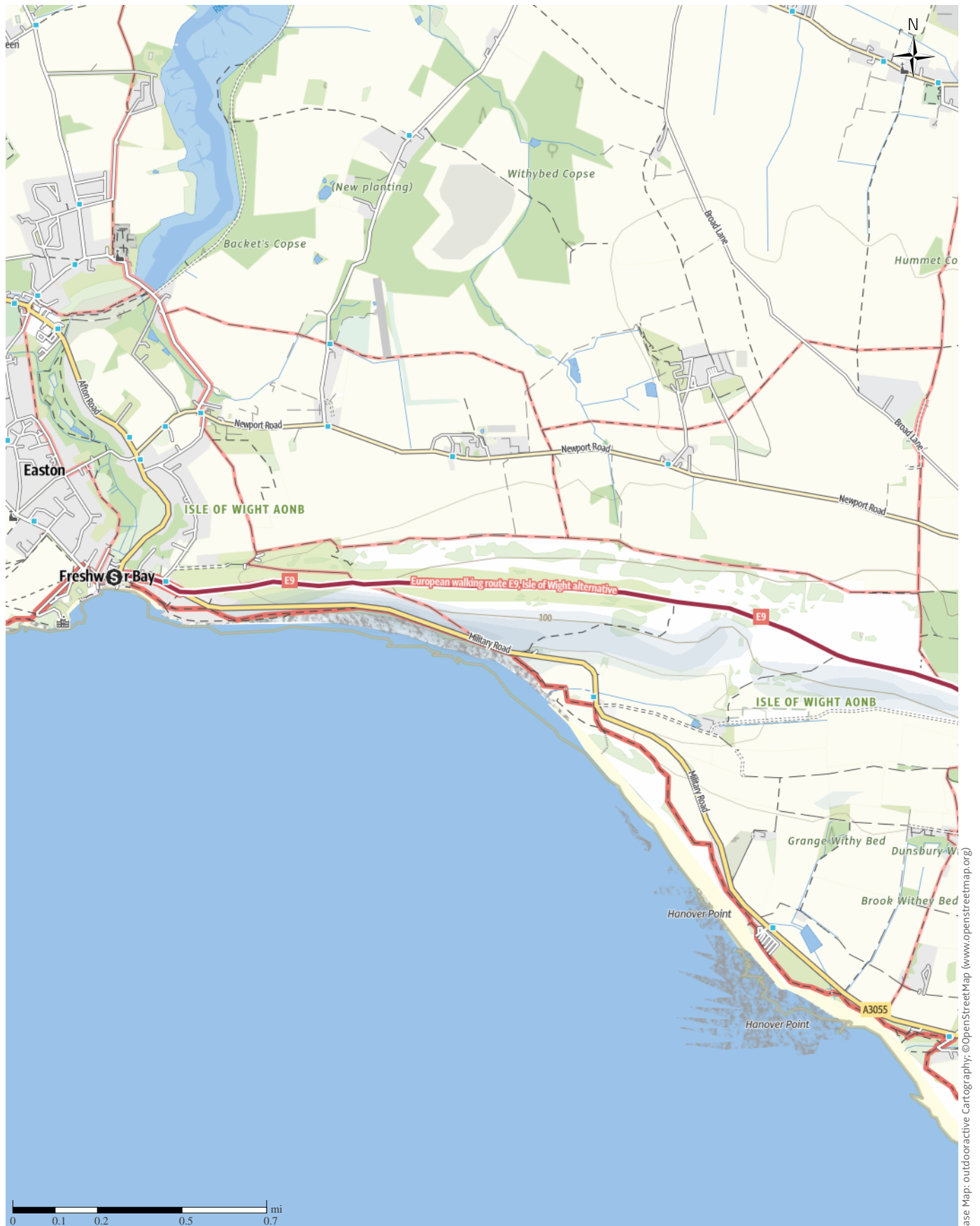
↔ 24.9 mi | ⌚ 10:50 h | 🏔️ 2690ft | 🏔️ 2628ft | Difficulty -



Base Map: outdooractive Cartography; ©OpenStreetMap (www.openstreetmap.org)

7 Hills 2023 - Finish via America Woods & Ninham

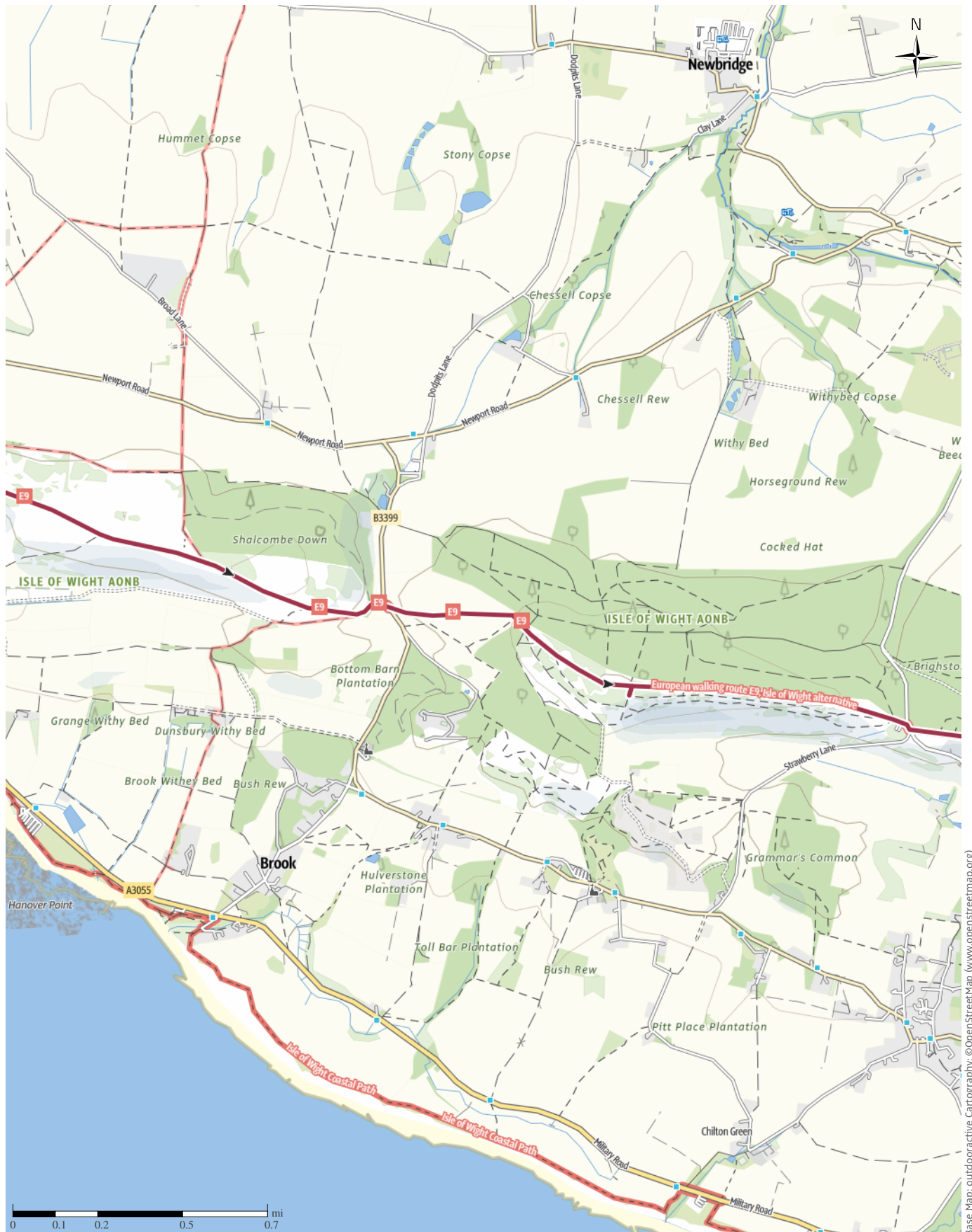
↔ 24.9 mi | ⌚ 10:50 h | 📏 2690ft | 📏 2628ft | Difficulty -



Base Map: outdooractive Cartography; ©OpenStreetMap (www.openstreetmap.org)

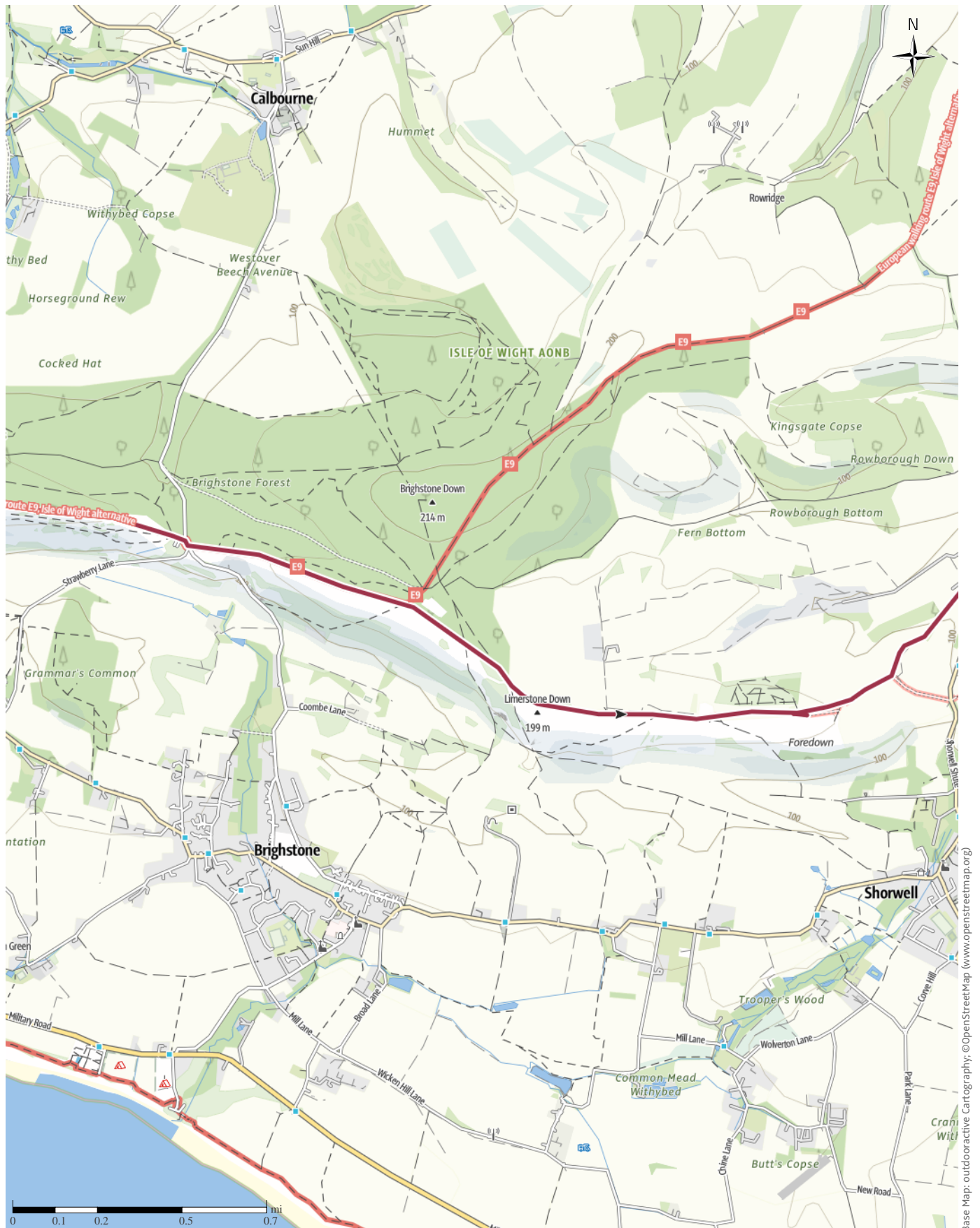
7 Hills 2023 - Finish via America Woods & Ninham

↔ 24.9 mi | ⌚ 10:50 h | 🏔️ 2690ft | 🏔️ 2628ft | Difficulty -



7 Hills 2023 - Finish via America Woods & Ninham

↔ 24.9 mi | ⌚ 10:50 h | 🏔️ 2690ft | 🏔️ 2628ft | Difficulty -



7 Hills 2023 - Finish via America Woods & Ninham

↔ 24.9 mi

🕒 10:50 h

⬆️ 2690ft

⬆️ 2628ft

Difficulty

-



Base Map: outdooractive Cartography; ©OpenStreetMap (www.openstreetmap.org)

7 Hills 2023 - Finish via America Woods & Ninham

↔ 24.9 mi

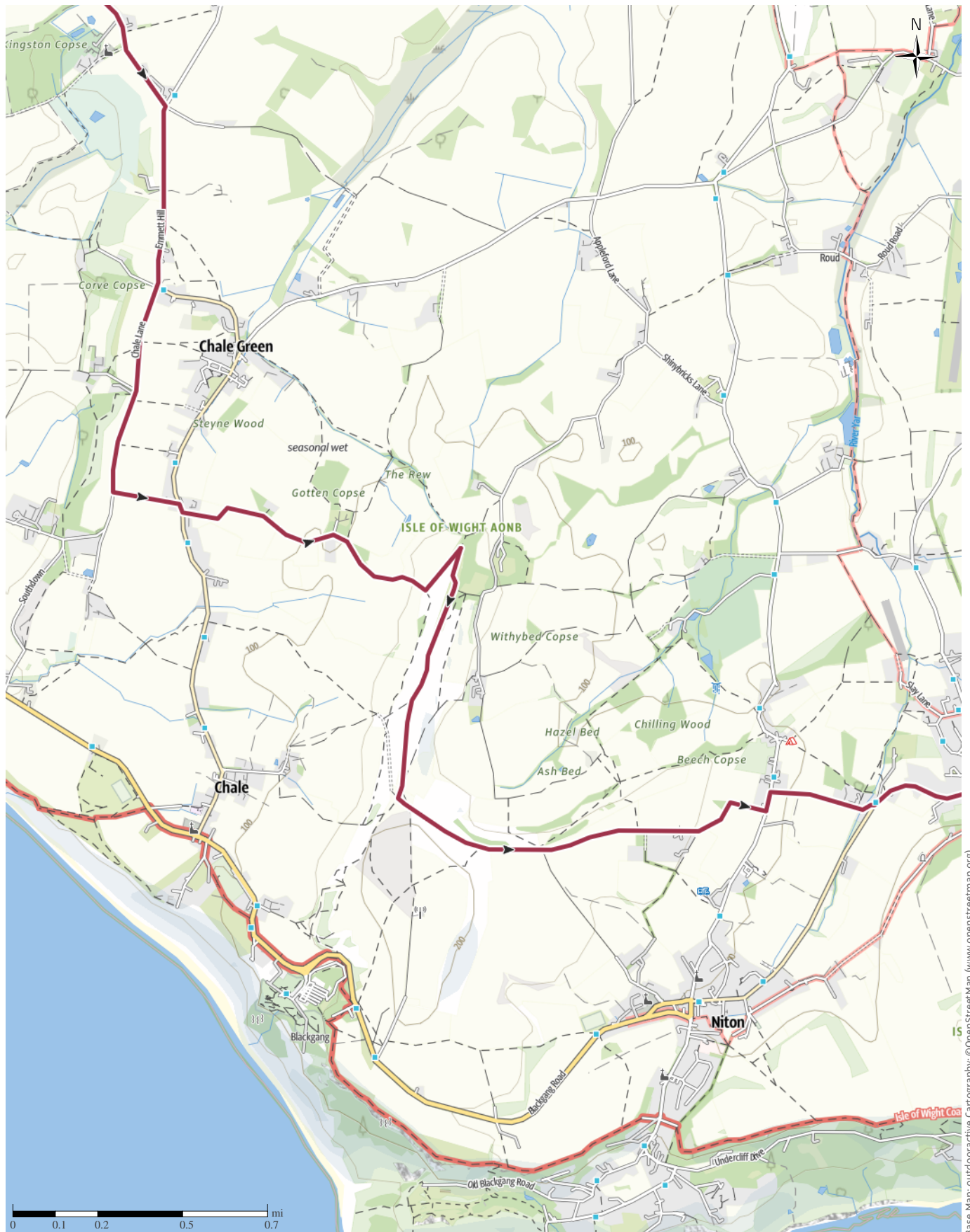
🕒 10:50 h

⬆️ 2690ft

⬆️ 2628ft

Difficulty

-



Base Map: outdooractive Cartography; ©OpenStreetMap (www.openstreetmap.org)

7 Hills 2023 - Finish via America Woods & Ninham

↔ 24.9 mi

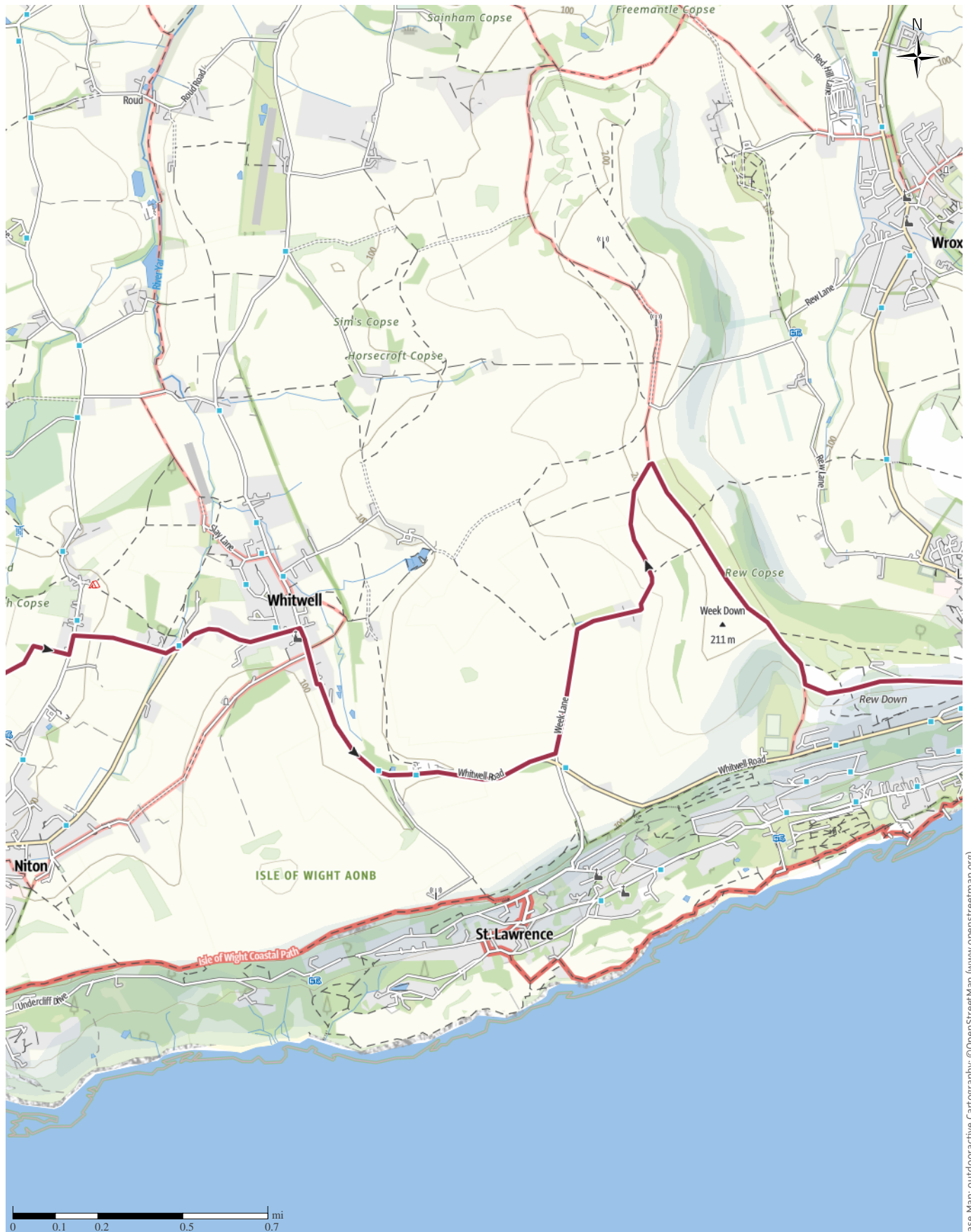
🕒 10:50 h

⬆️ 2690ft

⬆️ 2628ft

Difficulty

-



Base Map: outdooractive Cartography; ©OpenStreetMap (www.openstreetmap.org)

7 Hills 2023 - Finish via America Woods & Ninham

↔ 24.9 mi

🕒 10:50 h

⬆️ 2690ft

⬆️ 2628ft

Difficulty

-



Base Map: outdooractive Cartography; ©OpenStreetMap (www.openstreetmap.org)

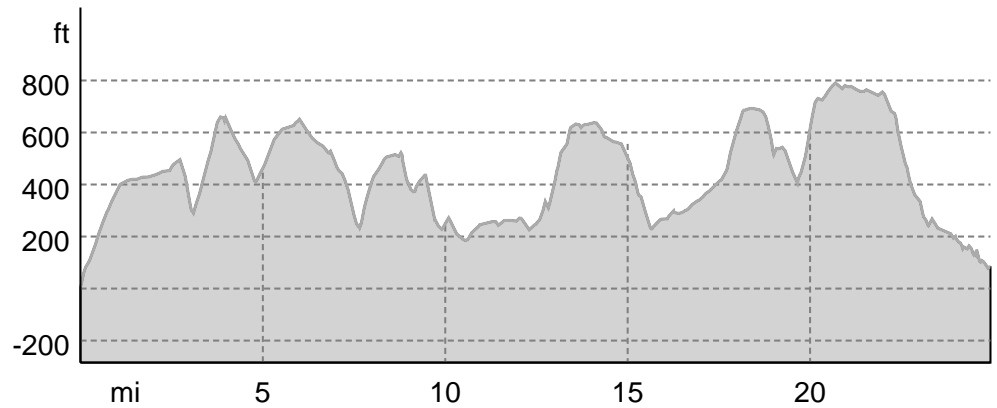
7 Hills 2023 - Finish via America Woods & Ninham

↔ 24.9 mi | ⌚ 10:50 h | 🏔️ 2690ft | 🏔️ 2628ft | Difficulty -



7 Hills 2023 - Finish via America Woods & Ninham

Elevation profile



route data

Hiking route

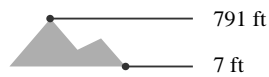
Distance ↔ 24.9 mi

Duration ⌚ 10:50 h

Ascent ▲ 2690 ft

Descent ▼ 2628 ft

Altitude



GP Sport

Update: May 05, 2023

Takeaway route for iPhone and Android



Scan QR code, save this route offline, share with friends and more...

Website

<https://out.ac/IjpBtX>